





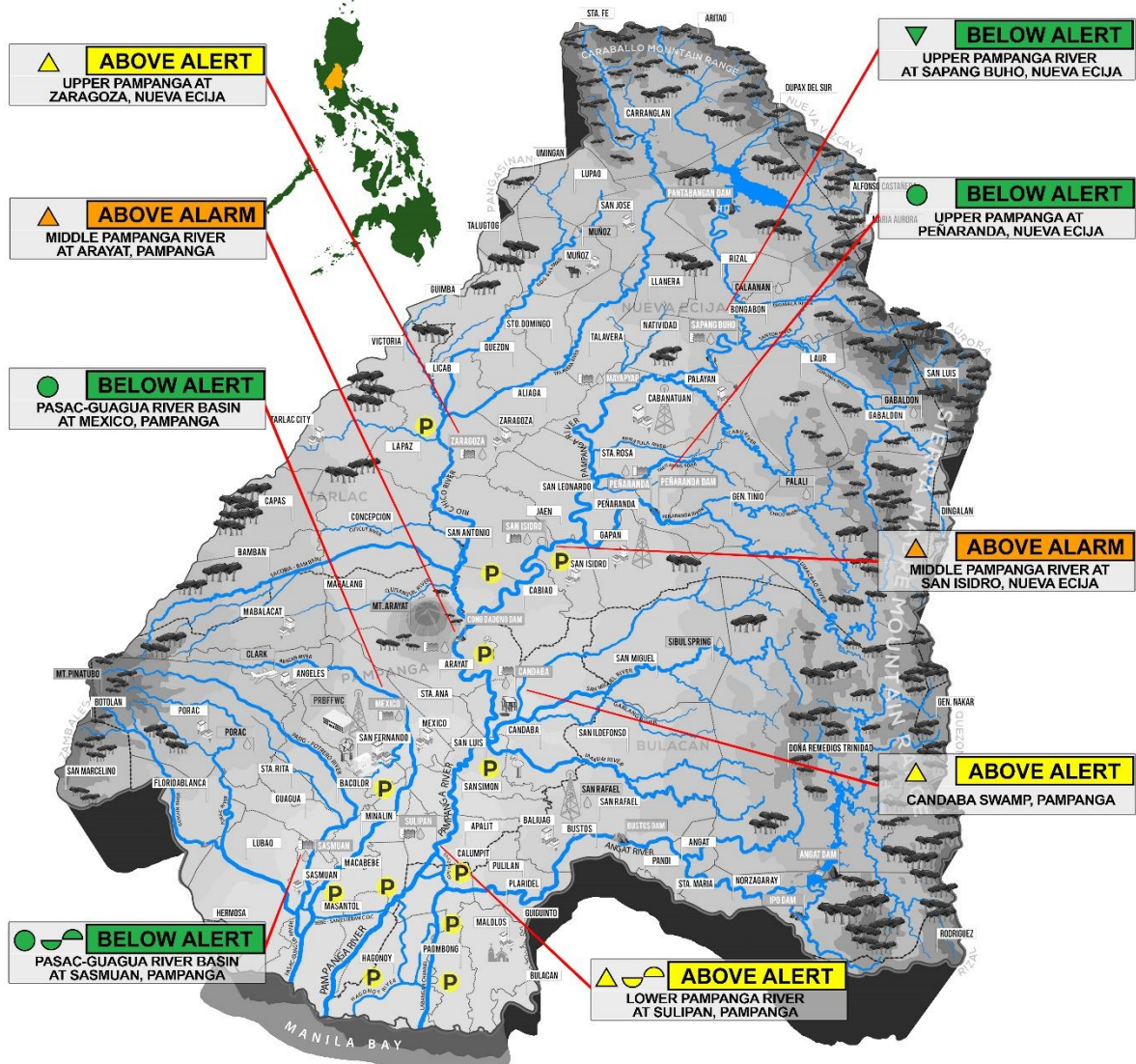
FLOOD BULLETIN NO. 2 (TY UWAN-FUNG-WONG)	
PAMPANGA RIVER BASIN & ALLIED RIVERS	
ISSUED AT 6:00 PM, 10 NOVEMBER 2025	
(VALID UNTIL THE NEXT BULLETIN AT 6:00 AM TOMORROW)	
Average Basin Rainfall as of time of issuance	
Past 24-hr observed	Forecast 24-hr basin rainfall
68.81 millimeters	10-50 millimeters
BASIN'S LIKELY RESPONSE / RELATED IMPACTS & AREAS LIKELY TO BE AFFECTED	
Pampanga River at Sapang Buho Station (N. Ecija)	Now at 3.31 m. below the 3.70 m. Alert WL; leveled-off, receding slowly in progress until tomorrow morning
Pluvial floods (ponding of rainwater along roadways & croplands) – Palayan City, Cabanatuan City, Sta. Rosa, San Leonardo; Flooding is not possible, a Final message.	
Rio Chico River at Zaragoza Station (N. Ecija)	Now at 3.54 m. above the 3.00 m. Alert WL; slow rise to continue and likely to reach the 4.00 m. Alarm WL until tomorrow morning
Pluvial floods (ponding of rainwater along roadways & croplands) – Lapaz, Zaragoza, Licab, Aliaga, Quezon, San Antonio	
Pampanga River at San Isidro (N. Ecija)	Now at 7.27 m. above 6.00 m. Alarm WL; slow rise to continue but not to reach the 8.0 m. Critical WL until tomorrow morning
Pluvial floods (ponding of rainwater along roadways & croplands) – Jaen, San Isidro, Cabiao, San Antonio	
Pampanga River at Arayat Station (Pampanga)	Now at 7.63 m. above 6.00 m. Alarm WL; slow rise to continue but not to reach the 8.5 m. Critical WL until tomorrow morning
Pluvial floods are expected to occur (slightly submerged roads, croplands) in low-lying areas within - Arayat, San Simon, San Luis	
Candaba Swamp Area at Candaba station (Pampanga)	Now at 3.80 m. above 3.50 m. Alert WL; slow filling-up of swamp water, a very slow rise to continue and less likely to reach 4.50 m. Alarm WL until tomorrow
Combination of Pluvial and Fluvial floods (submerged roads, croplands and houses) in some areas within the swamp; San Miguel, San Idefonso, San Rafael, Candaba, San Luis, San Simon, Apalit	
Pampanga River at Sulipan Station; Pampanga Delta areas (Pasac-Guagua Sub-Basin)	Now at 2.72 m. above the 2.60 m Alert WL; fluctuating WL (tides & upstream flows) slow recession tomorrow morning. High tide in effect tomorrow afternoon.
Coastal & riverside floods (fluvial) due to High tides & from the relatively upstream river flows towards the lower sections of Main Pampanga River might affect the riverside areas of: Apalit, Macabebe, Masantol, Calumpit, Paombong and Hagonoy; Pluvial floods (partly submerged roads, croplands) affect the Pasac-Guagua areas of: Minalin, Guagua, Sasmuan , Lubao, Sto. Tomas and other adjacent coastal towns	
The public and the Local Disaster Risk Reduction and Management Councils (LDRRMOs) along the main Pampanga River are advised to undertake preparedness & response activities to mitigate the immediate and ongoing impacts of the prevailing hazards associated with TY UWAN (FUNG-WONG); continue to monitor heavy rainfall warnings, weather advisories, and other products issued by PAGASA.	

Prepared by:  RDG

Checked by:  NBN

**FLOOD BULLETIN NO. 2 (TY UWAN-FUNG-WONG)
 AS OF 5:00 PM, 10 NOVEMBER 2025**

PAMPANGA RIVER BASIN HYDROLOGICAL SCENARIO MAP



PAMPANGA RIVER BASIN ASSESSMENT LEVEL (METERS) AS OF OCTOBER 2022

STATION	ALERT	ALARM	CRITICAL
SAPANG BUHO	3.70	4.50	6.50
MAYAPYAP	-	-	-
ZARAGOZA	3.00	4.00	5.00
PEÑARANDA	2.50 **	3.50 **	4.50 **
SAN ISIDRO	5.00	6.00	8.00
ARAYAT	5.00	6.00	8.50
CANDABA	3.50	4.50	5.00
MEXICO	2.00 **	2.50 **	3.50 **
SASMUAN	-	-	3.50
SULIPAN	2.60	3.20	3.80

- color green indicates that the water level is below the alert threshold
 - ** initial value (for validation)

FLOOD SITUATION	7-DAY HIGHTIDE SCHEDULE (NAVOTAS PORT)
P POSSIBLE	DAY
T THREATENING	TIME
O TO OCCUR	TIDE HEIGHT
P PERSIST	Nov. 08
	Nov. 09
	Nov. 10
	Nov. 11
	Nov. 12

DAY	TIME	TIDE HEIGHT
Nov. 08	10:57 PM	1.32 4.33
Nov. 09	11:42 PM	1.29 4.23
Nov. 10	_PM	0.00 0.00
Nov. 11	12:36 AM	1.23 4.04
Nov. 12	1:41 AM	1.12 3.67